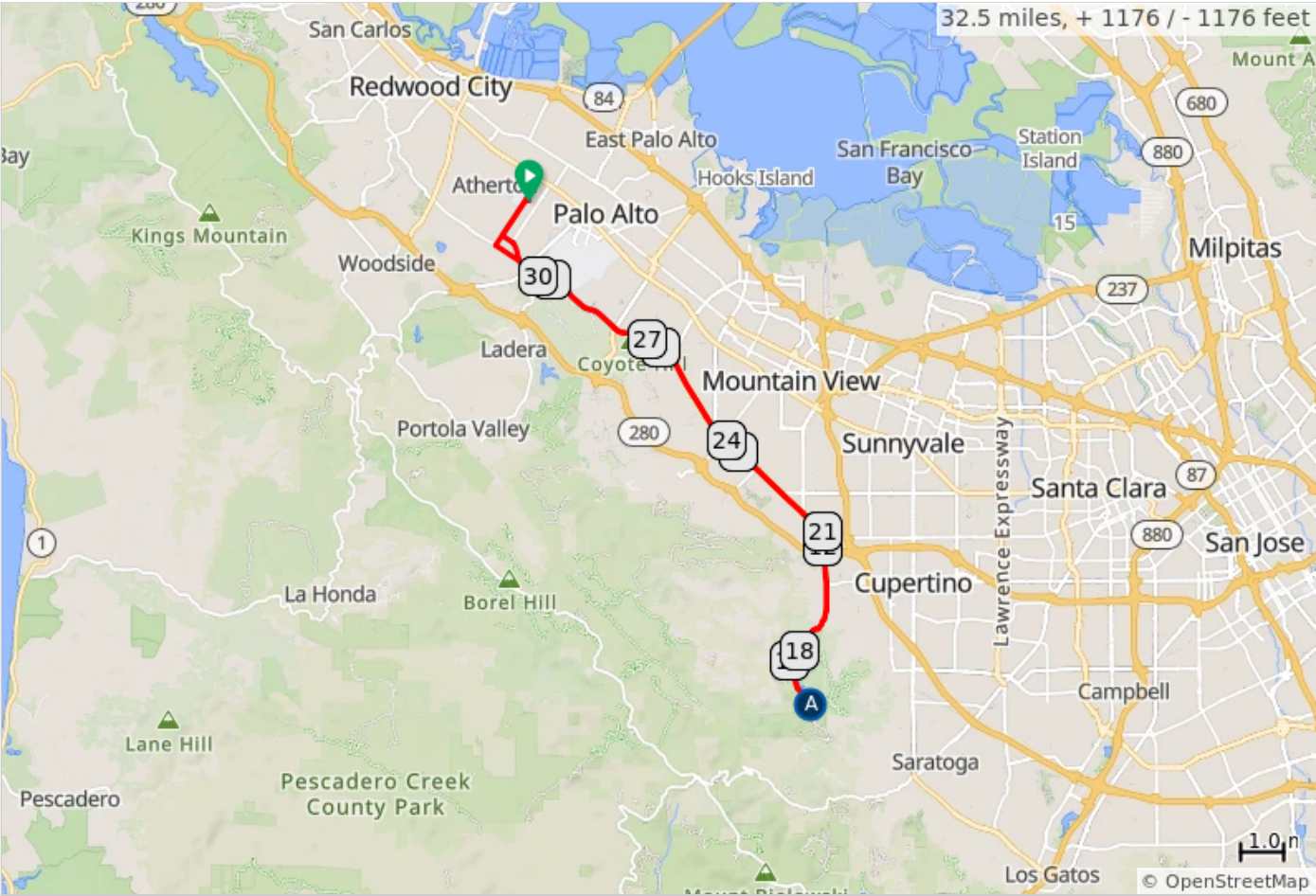
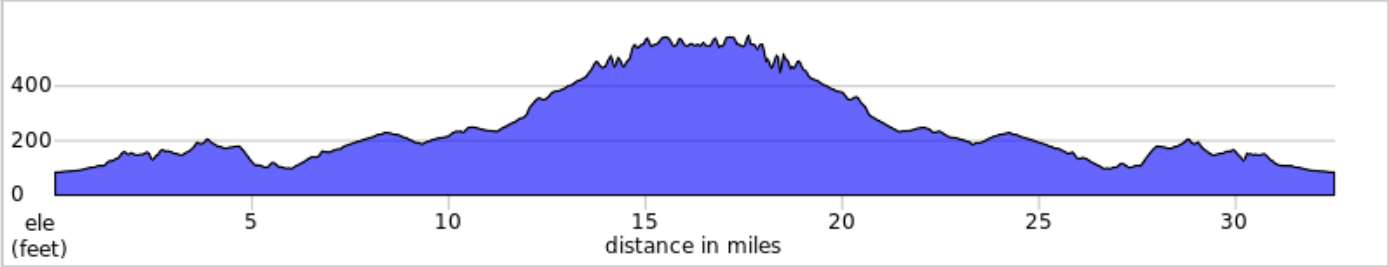


TDM 2025 - 33 Mile Ride



A. Sycamore Rest Stop



Route Color Code for the 33-mile Route




Markings

The Color Code for 33-mile route =  Blue arrow























- At registration, riders receive **a wristband matching their route color**
- Each route is marked with **colored arrows** at all critical turns

NOTE: The route number (i.e. 33, 43, 65) is **not** shown on the arrow - only the color of the route matters!

Where routes merge, you'll see a **multi-color arrow labeled** 
"**ALL**" = multi-color arrow labeled



TDM 2025 - 33 Mile Ride

Dist	Type	Note	Next
0.0		Start of route	0.0
0.0		Begin The Church of Jesus Christ of Latter-day Saints, 1105 Valparaiso Ave, Menlo Park	0.0
0.1		L onto Valparaiso Ave	1.3
1.3		L onto Alameda de las Pulgas	0.6
2.0		Continue onto Santa Cruz Ave	0.4
2.4		L onto Junipero Serra Blvd	2.4
4.8		Continue onto Foothill Expy	8.6
13.4		Continue onto Stevens Canyon Rd	2.9
16.3		L turn to Sycamore Rest Stop	0.0
16.3		Approaching Sycamore Rest Stop	0.0
16.3		R onto Stevens Canyon Road	3.0
19.3		Continue onto S Foothill Blvd	1.3
20.6		Continue onto Foothill Expy	2.4
23.0		Continue onto Foothill Expressway	4.9
27.9		Continue onto Junipero Serra Blvd	2.4
30.3		R onto Santa Cruz Ave	0.1
30.4		Sand Hill Rd stop light	0.3
30.7		Santa Cruz Ave.	0.4
31.1		Continue onto Orange Ave (4 way stop)	0.3
31.4		R onto Valparaiso Ave	1.0
32.4		R into The Church of Jesus Christ of Latter-day Saints	0.1
32.5		End of route	0.0

32.5 miles. +1346/-1346 feet