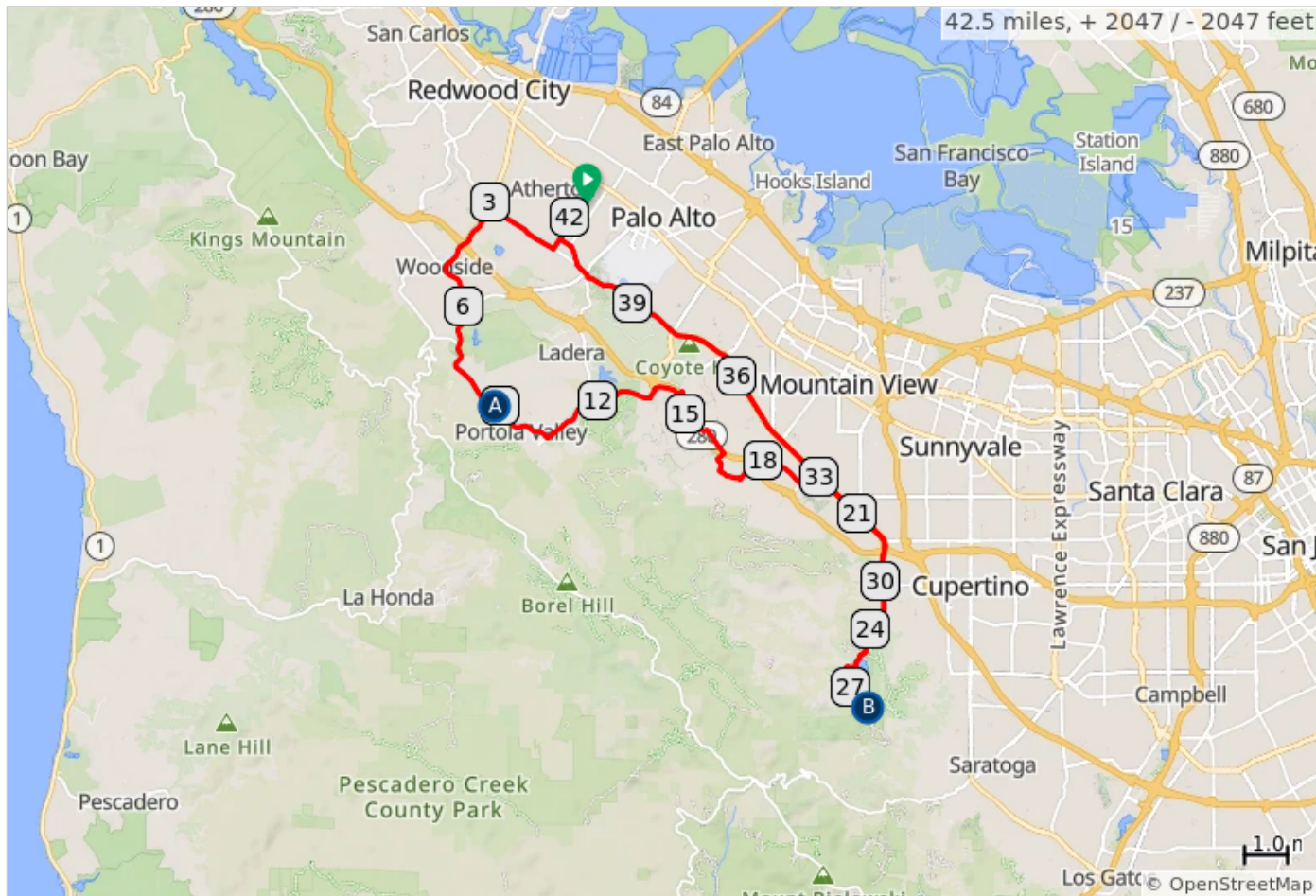


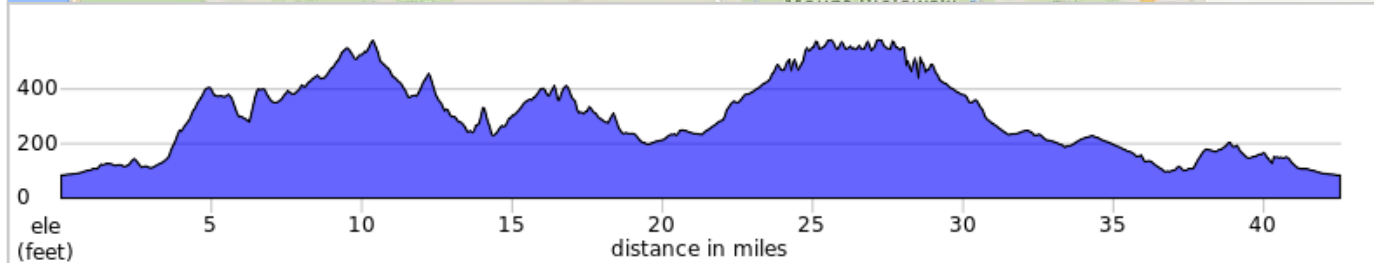
TDM 2025 - 43 Mile Ride



42.5 miles, + 2047 / - 2047 feet

A. Portola Valley Rest Stop

B. Sycamore Rest Stop



Route Color Code for the 43-mile Route




Markings



































The Color Code for 43-mile route =  Green arrow

- At registration, riders receive **a wristband matching their route color**
- Each route is marked with **colored arrows** at all critical turns

NOTE: The route number (i.e. 33, 43, 65) is **not** shown on the arrow - only the color of the route matters!

Where routes merge, you'll see a **multi-color arrow labeled** 
"**ALL**" = multi-color arrow labeled



Dist	Type	Note	Next
0.0		Start of route	0.0
0.0		Begin The Church of Jesus Christ of Latter-day Saints, 1105 Valparaiso Ave., Menlo Park	0.0
0.0		L onto Valparaiso Ave	1.3
1.3		R onto Alameda de las Pulgas	1.8
3.1		L onto Woodside Rd	1.7
4.8		L onto Whiskey Hill Rd	1.4
6.2		Slight R onto Sand Hill Rd	0.8
6.9		Continue straight onto Portola Rd	1.8
8.7		Approaching Portola Valley Rest Stop. Turn R.	0.1
8.8		Rest stop at picnic canopy (parking lot on R at PV Town Center / Episcopal Church overflow parking lot)	1.4
10.3		R onto Portola Rd	0.1
10.3		L onto Alpine Rd	1.1
11.5		R onto Arastradero Rd	2.0
13.5		L onto Page Mill Rd	0.2
13.7		R onto Arastradero Rd	0.7
14.4		R onto Purissima Rd	1.8
16.2		R onto Robleda Rd	0.2
16.4		L onto Elena Road	0.8
17.2		Cross El Monte into Foothill College	0.0
17.2		Keep R - Join Foothill College Bike Path on Perimeter Road	0.3
17.5		Keep L	0.0
17.5		R onto Loop Road	0.0
17.6		L onto El Monte Rd	0.7
18.2		R onto Summerhill Ave	1.0
19.2		L onto Magdalena Ave	0.4
19.6		R onto Foothill Expy	3.8
23.4		Continue onto Stevens Canyon Rd	2.9
26.4		L Turn to Sycamore Rest Stop	0.0
26.4		Sycamore Rest Stop	0.0
26.4		R onto Stevens Canyon Road	2.9
29.3		Continue onto S Foothill Blvd	1.3
30.7		Continue onto Foothill Expy	2.3
33.0		Continue onto Foothill Expressway	5.0
37.9		Continue onto Junipero Serra Blvd	2.4

Dist	Type	Note	Next
40.3	➡	R onto Santa Cruz Ave	0.1
40.4	↑	Sand Hill Rd stop light	0.3
40.8	↗	Santa Cruz Ave.	0.4
41.2	↑	Continue onto Orange Ave (4 way stop)	0.3
41.5	➡	R onto Valparaiso Ave	1.0
42.5	➡	R onto The Church of Jesus Christ of Latter-day Saints	0.1
42.5	📍	End of route	0.0

4.6 miles. +4/-73 feet