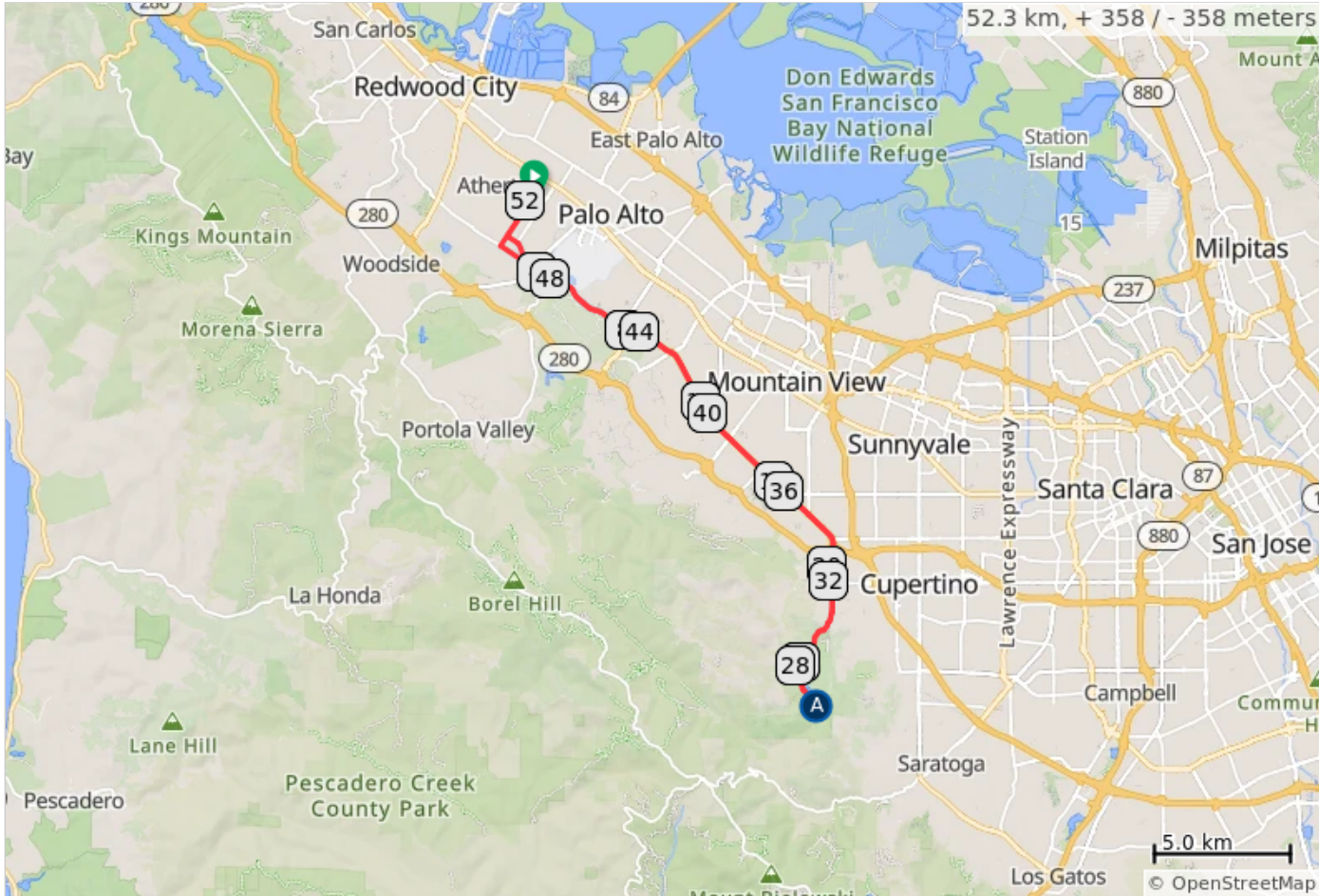
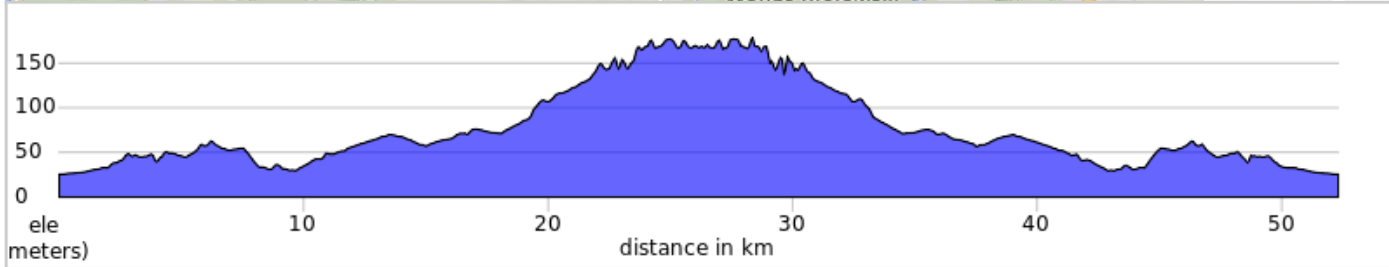


TDM 2026 - 33 Mile Ride



33 mile (~52km) Route.
Please follow the BLUE route markers

A. Sycamore Rest Stop



Route Color Code for the 33-mile Route




Markings

The Color Code for 33-mile route =  Blue arrow























- At registration, riders receive **a wristband matching their route color**
- Each route is marked with **colored arrows** at all critical turns

NOTE: The route number (i.e. 33, 43, 65) is **not** shown on the arrow - only the color of the route matters!

Where routes merge, you'll see a **multi-color arrow labeled** 
"**ALL**" = multi-color arrow labeled



TDM 2026 - 33 Mile Ride

Dist	Type	Note	Next
0.0		Start of route	0.0
0.0		Begin The Church of Jesus Christ of Latter-day Saints, 1105 Valparaiso Ave, Menlo Park	0.1
0.1		L onto Valparaiso Ave	2.0
2.1		L onto Alameda de las Pulgas	1.0
3.2		Continue onto Santa Cruz Ave	0.7
3.8		L onto Junipero Serra Blvd	3.9
7.7		Continue onto Foothill Expy	13.8
21.5		Continue onto Stevens Canyon Rd	4.7
26.2		L turn to Sycamore Rest Stop	0.0
26.2		Approaching Sycamore Rest Stop	0.1
26.3		R onto Stevens Canyon Road	4.8
31.0		Continue onto S Foothill Blvd	2.1
33.2		Continue onto Foothill Expy	3.9
37.0		Continue onto Foothill Expressway	7.8
44.9		Continue onto Junipero Serra Blvd	3.9
48.7		R onto Santa Cruz Ave	0.2
48.9		Sand Hill Rd stop light	0.5
49.4		Santa Cruz Ave.	0.7
50.1		Continue onto Orange Ave (4 way stop)	0.5
50.6		R onto Valparaiso Ave	1.6
52.2		R into The Church of Jesus Christ of Latter-day Saints	0.1
52.3		End of route	0.0

52.3 kilometers. +410/-410 meters