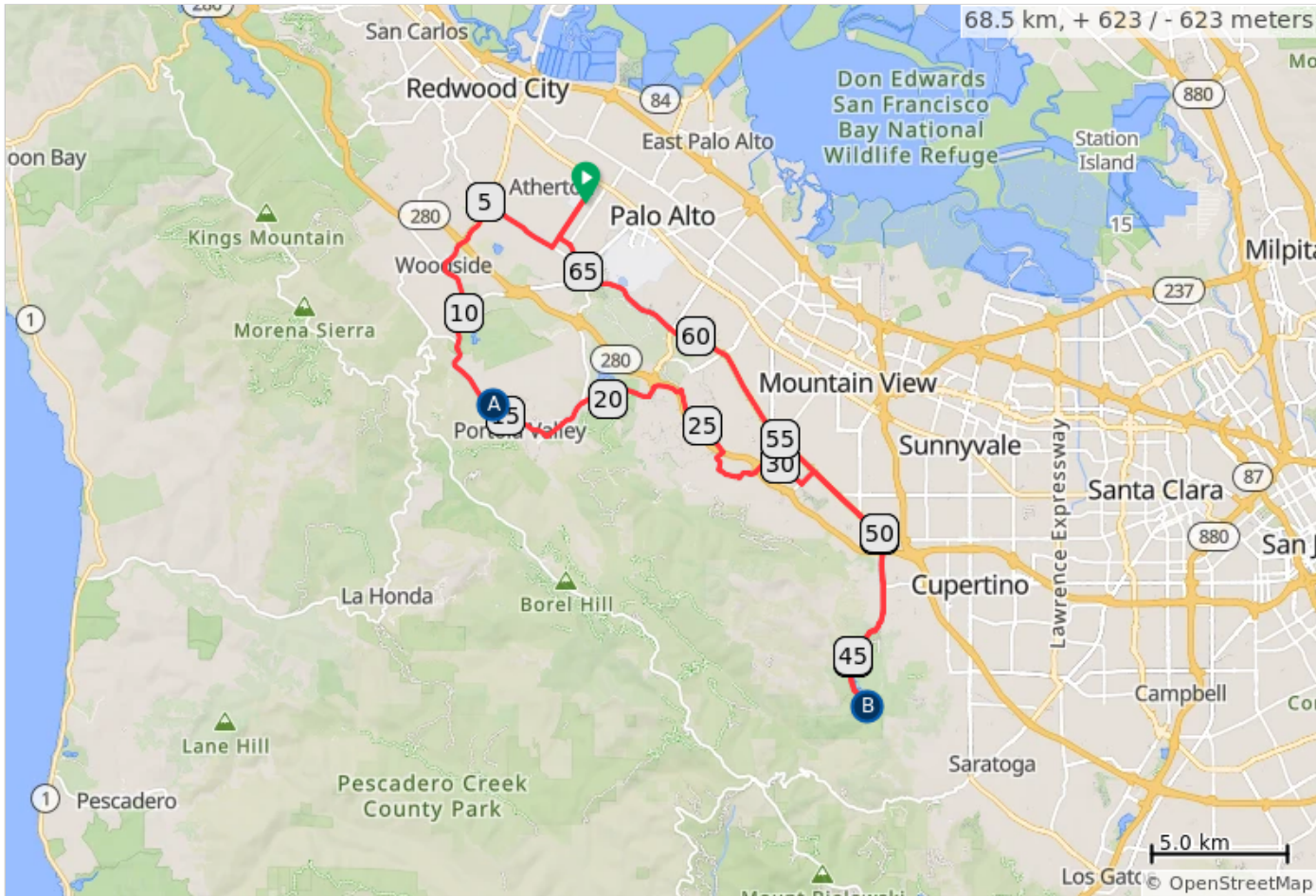
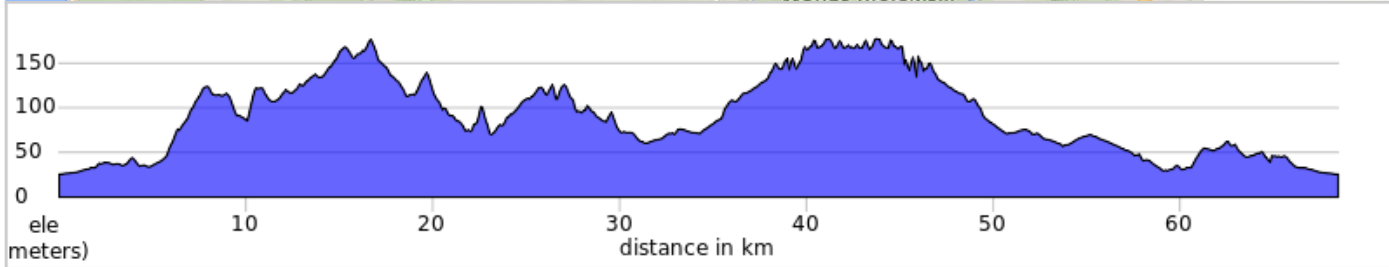


# TDM 2026 - 43 Mile Ride



43 mile (~69km) Route.  
Please follow the GREEN  
route markers

- A. Portola Valley Rest Stop
- B. Sycamore Rest Stop



## Route Color Code for the 43-mile Route




### Markings

The Color Code for 43-mile route =  Green arrow



































- At registration, riders receive **a wristband matching their route color**
- Each route is marked with **colored arrows** at all critical turns

**NOTE:** The route number (i.e. 33, 43, 65) is **not** shown on the arrow - only the color of the route matters!

Where routes merge, you'll see a **multi-color arrow labeled**   
"**ALL**" = multi-color arrow labeled



## TDM 2026 - 43 Mile Ride

Dist	Type	Note	Next
0.0		Start of route	0.0
0.0		Begin The Church of Jesus Christ of Latter-day Saints, 1105 Valparaiso Ave., Menlo Park	0.0
0.0		L onto Valparaiso Ave	2.0
2.1		R onto Alameda de las Pulgas	2.8
4.9		L onto Woodside Rd	2.8
7.7		L onto Whiskey Hill Rd	2.3
10.0		Slight R onto Sand Hill Rd	1.2
11.2		Continue straight onto Portola Rd	2.9
14.1		Approaching Portola Valley Rest Stop. Turn R.	0.1
14.2		Rest stop at picnic canopy (parking lot on R at PV Town Center / Episcopal Church overflow parking lot)	2.3
16.5		R onto Portola Rd	0.1
16.6		L onto Alpine Rd	1.8
18.5		R onto Arastradero Rd	3.2
21.7		L onto Page Mill Rd	0.4
22.1		R onto Arastradero Rd	1.1
23.2		R onto Purissima Rd	2.9
26.1		R onto Robleda Rd	0.3
26.4		L onto Elena Road	1.2
27.6		Cross El Monte into Foothill College	0.0
27.7		Keep R - Join Foothill College Bike Path on Perimeter Road	0.5
28.2		Keep L	0.0
28.2		R onto Loop Road	0.0
28.3		L onto El Monte Rd	1.1
29.3		R onto Summerhill Ave	1.6
30.9		L onto Magdalena Ave	0.7
31.6		R onto Foothill Expy	6.2
37.7		Continue onto Stevens Canyon Rd	4.7
42.4		L Turn to Sycamore Rest Stop	0.0
42.5		Sycamore Rest Stop	0.1
42.5		R onto Stevens Canyon Road	4.7
47.2		Continue onto S Foothill Blvd	2.1
49.4		Continue onto Foothill Expy	3.7
53.1		Continue onto Foothill Expressway	8.0
61.1		Continue onto Junipero Serra Blvd	3.9

61.1 kilometers. +652/-629 meters

Dist	Type	Note	Next
64.9	→	R onto Santa Cruz Ave	0.2
65.1	↑	Sand Hill Rd stop light	0.5
65.6	↗	Santa Cruz Ave.	0.7
66.3	↑	Continue onto Orange Ave (4 way stop)	0.5
66.8	→	R onto Valparaiso Ave	1.6
68.4	→	R onto The Church of Jesus Christ of Latter-day Saints	0.1
68.5	📍	End of route	0.0

7.4 kilometers. +1/-22 meters