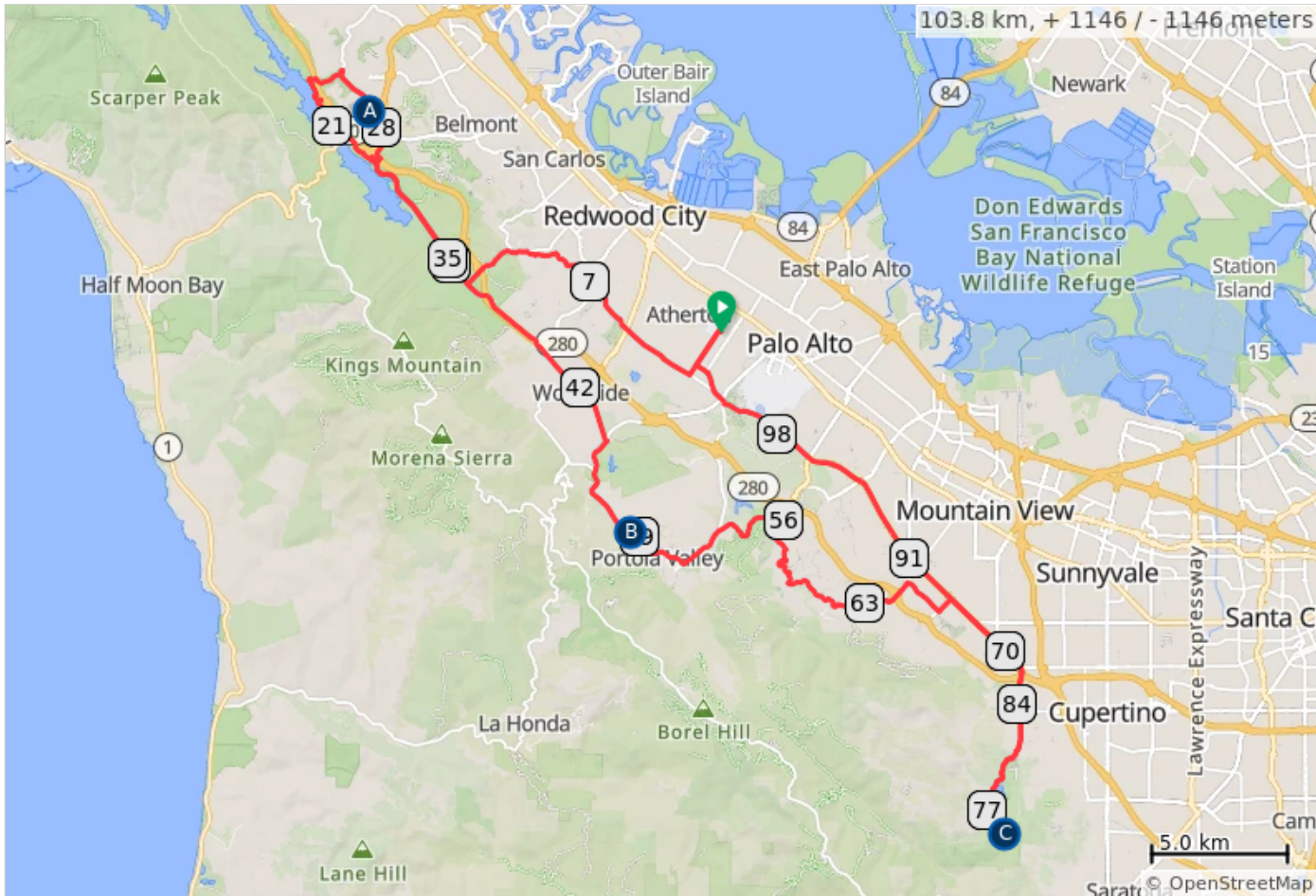
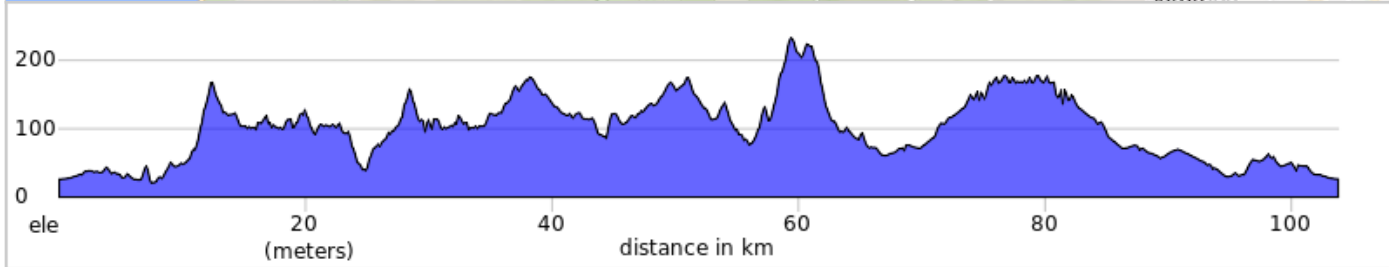


TDM 2026 - 65 Mile Ride



65 mile (~104km) Route.
Please follow the YELLOW
route markers

- A. San Mateo Rest Stop
- B. Portola Valley Rest Stop
- C. Sycamore Rest Stop



Route Color Code for the 65-mile Route




Markings

The Color Code for 65-mile route =  Yellow arrow


































- At registration, riders receive a **wristband matching their route color**
- Each route is marked with **colored arrows** at all critical turns

NOTE: The route number (i.e. 33, 43, 65) is **not** shown on the arrow - only the color of the route matters!

Where routes merge, you'll see a **multi-color arrow labeled** 
"**ALL**" = multi-color arrow labeled



TDM 2026 - 65 Mile Ride

| Dist | Type | Note | Next |
|------|---|---|------|
| 0.0 |  | Start of route | 0.0 |
| 0.0 |  | Begin at The Church of Jesus Christ of Latter-day Saints 1105 Valparaiso Ave, Menlo Park, CA | 0.1 |
| 0.1 |  | L onto Valparaiso Avenue | 1.9 |
| 2.0 |  | R onto Alameda de las Pulgas | 5.4 |
| 7.5 |  | Veer R onto Alameda de las Pulgas | 0.3 |
| 7.7 |  | L onto Jefferson Avenue | 0.3 |
| 8.0 |  | R onto Highland Avenue | 0.1 |
| 8.1 |  | R onto Canyon Road | 1.2 |
| 9.4 |  | L onto Cordilleras Road | 1.1 |
| 10.5 |  | L onto Edgewood Road | 2.1 |
| 12.6 |  | Continue on Edgewood Road under 280 | 0.6 |
| 13.2 |  | R onto Cañada Road | 6.4 |
| 19.6 |  | L onto Half Moon Bay Road, CA 92 | 1.0 |
| 20.5 |  | Keep R | 0.1 |
| 20.6 |  | Slight R onto Skyline Boulevard, CA 35 | 0.7 |
| 21.3 |  | Keep L onto Sawyer Camp Trail | 1.4 |
| 22.8 |  | L onto Skyline Boulevard and proceed on bike path on west side of road. | 0.2 |
| 23.0 |  | Veer L | 0.0 |
| 23.0 |  | Veer R | 0.2 |
| 23.2 |  | Veer L | 0.0 |
| 23.3 |  | Veer R | 0.0 |
| 23.3 |  | Sharp R onto Sawyer Camp Trail | 0.0 |
| 23.3 |  | Sharp L onto Skyline Blvd | 0.2 |
| 23.5 |  | R onto Crystal Springs Rd | 1.5 |
| 25.0 |  | Sharp R onto Polhemus Road | 0.7 |
| 25.6 |  | Keep R onto Polhemus Road | 1.5 |
| 27.1 |  | Approaching San Mateo Rest Stop. Turn R at the canopy. When exiting the rest stop, make a R turn back onto Polhemus Road. | 1.3 |
| 28.4 |  | R on to Ralston Bike Trail At Ralston Park & Ride | 1.6 |
| 30.0 |  | L onto Cañada Road | 3.7 |
| 33.8 |  | Stay on Canada Road | 7.8 |
| 41.6 |  | L on Woodside Rd at Stop Sign | 0.4 |
| 42.0 |  | R onto Whiskey Hill Road | 2.2 |
| 44.2 |  | R onto Sand Hill Road | 1.6 |

44.2 kilometers. +542/-478 meters

| Dist | Type | Note | Next |
|-------|----------|--|------|
| 45.8 | ↑ | Straight on Portola Road | 2.7 |
| 48.5 | <i>i</i> | Approaching Portola Valley Rest Stop. Turn R. Rest Stop at picnic canopy on right at PV Town Center / Episcopal Church overflow parking lot | 0.5 |
| 49.0 | ↑ | Stay on Portola Road | 2.0 |
| 50.9 | ← | L Turn on Alpine Road | 1.9 |
| 52.8 | → | R onto Arastradero Road | 3.2 |
| 56.0 | ↘ | Sharp R onto Page Mill Road | 0.4 |
| 56.4 | → | R onto Paseo del Roble | 1.2 |
| 57.6 | → | R onto Page Mill Road | 0.0 |
| 57.6 | ↙ | Slight L onto Page Mill Road | 0.8 |
| 58.4 | ← | L on Via Ventana Way | 0.5 |
| 58.9 | → | R onto Briones Way | 0.1 |
| 59.0 | ↗ | Slight R onto Briones Way | 0.4 |
| 59.4 | ← | L onto Altamont Road | 1.7 |
| 61.2 | ↙ | Slight L onto Altamont Road | 0.5 |
| 61.6 | ↙ | Slight L onto Altamont Road | 1.1 |
| 62.8 | ← | L onto Moody Road | 0.4 |
| 63.2 | → | Moody Rd turns slightly R and becomes El Monte Rd | 0.1 |
| 63.3 | <i>i</i> | Cross El Monte into Foothill College | 0.0 |
| 63.3 | ↗ | Keep R - Join Foothill College Bike Path on Perimeter Road | 0.6 |
| 63.8 | → | R onto Loop Road | 0.0 |
| 63.8 | ← | L onto El Monte Rd | 1.1 |
| 64.9 | → | R onto Summerhill Avenue | 1.6 |
| 66.5 | ← | L onto Magdalena Avenue | 0.6 |
| 67.1 | ↗ | Keep R onto Magdalena Avenue | 0.1 |
| 67.1 | → | R onto Foothill Expressway | 5.3 |
| 72.5 | ↗ | Slight R onto South Foothill Boulevard | 4.8 |
| 77.2 | ↑ | Keep Straight on Stevens Canyon Road | 0.9 |
| 78.1 | ← | L to Sycamore Rest Stop | 0.1 |
| 78.2 | → | R onto Stevens Canyon Road | 4.7 |
| 82.8 | ↑ | Continue onto S Foothill Blvd | 2.1 |
| 84.9 | ↑ | Continue onto Foothill Expy | 5.1 |
| 90.1 | ↑ | Continue straight on Foothills Expressway | 6.6 |
| 96.6 | ↑ | Continue onto Junipero Serra Blvd | 3.9 |
| 100.5 | → | R onto Santa Cruz Ave | 0.6 |

56.3 kilometers. +612/-675 meters

| Dist | Type | Note | Next |
|-------|------|--|------|
| 101.2 | ↗ | Keep R onto Santa Cruz Avenue | 0.0 |
| 101.2 | ↑ | Continue onto Santa Cruz Avenue | 0.7 |
| 101.9 | ↑ | Continue onto Orange Ave (4 way stop) | 0.5 |
| 102.4 | → | R onto Valparaiso Avenue | 1.4 |
| 103.8 | → | R onto The Church of Jesus Christ of Latter Day Saints | 0.0 |

3.3 kilometers. +0/-19 meters