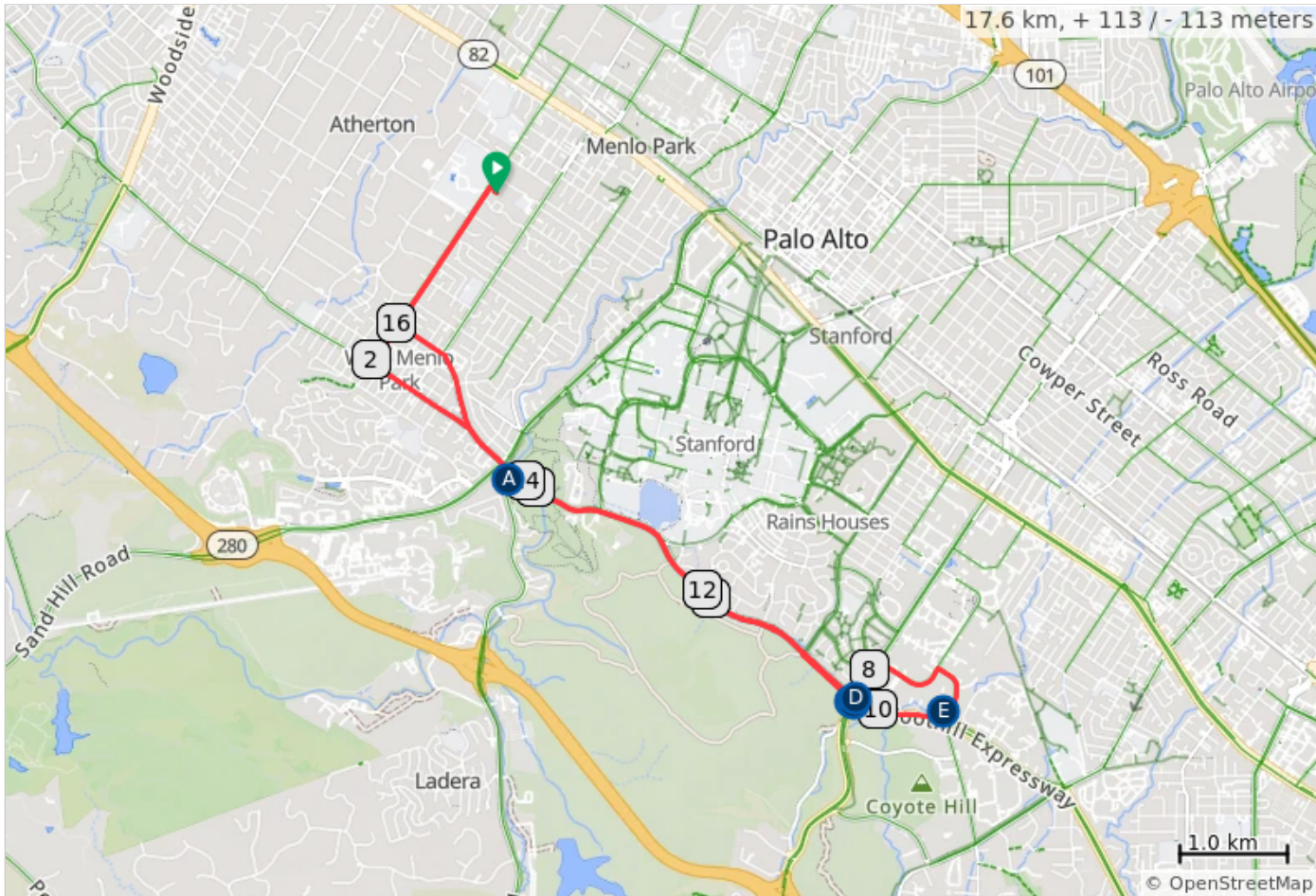
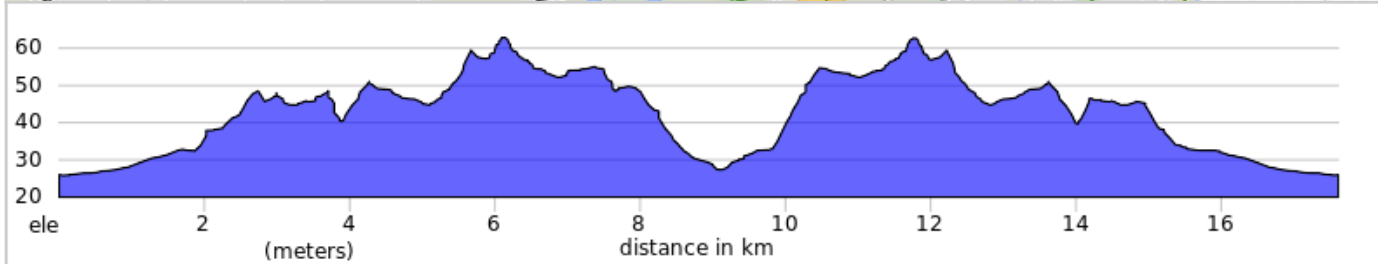


TDM 2026 - Family Ride

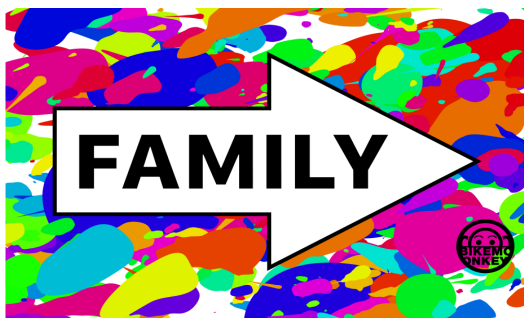


~11 mile (~18km) Route.
Please follow the RAINBOW
multicolored route markers

- A. POLICE
- B. FLAGGER
- C. FLAGGER
- D. POLICE
- E. REST STOP



Route Color Code for the 11-mile Family Route



Markings
































- The Color Code for 11-mile Family Route = 🌈 multi-color arrow labeled "FAMILY"
- At registration, riders receive **a wristband matching their route color**
- Each route is marked with **colored arrows** at all critical turns

NOTE: The route number (i.e. 11, 33, 43, 65) is **not** shown on the arrow - only the color of the route matters!

Where routes merge, you'll see a **multi-color arrow labeled** 🌈 "ALL" = multi-color arrow labeled



TDM 2026 - Family Ride

Dist	Type	Note	Next
0.0		Start of route	0.1
0.1		Exit Church Parking lot and turn L onto Valparaiso Avenue	1.9
2.0		L onto Alameda de las Pulgas	1.1
3.1		Continue onto Santa Cruz Avenue	0.4
3.5		Continue, crossing Sand Hill Road and onto Santa Cruz Avenue	0.2
3.7		L onto Junipero Serra Boulevard with assistance from Police	0.0
3.7	 	POLICE	3.3
7.0		R onto Bike Path	0.0
7.0		L onto Bike Path	0.0
7.0		Continue straight along Bike Path	0.6
7.6		Continue straight, crossing Page Mill Road with assistance of Flagger	0.0
7.6		L, crossing Junipero Serra Boulevard with assistance of Flagger	0.0
7.7	 	POLICE	0.0
7.7		Continue straight onto Page Mill Road	0.4
8.1		R onto Porter Drive	0.7
8.8		R onto Hillview Avenue	0.5
9.3		R at entrance to Venrock Parking Lot	0.1
9.4		Rest Stop - food, water, and first aid available	0.1
9.4		Exit parking lot and turn R onto Miranda Avenue	0.4
9.8		Continue onto Foothill Expressway	0.4
10.3		Continue straight, crossing Page Mill Road	3.9
14.2		R onto Santa Cruz Avenue	0.6
14.8		Keep R onto Santa Cruz Avenue	0.0
14.8		Continue onto Santa Cruz Avenue	0.7
15.5		Continue onto Orange Avenue	0.1
15.7		Continue onto Orange Avenue	0.3
16.0		R onto Valparaiso Avenue	1.5
17.5		R to return to Church Parking lot and start	0.1
17.6		End of route	0.0

17.6 kilometers. +109/-109 meters